



Extent of 53.5° plain panorama for 90° view

RECEIVED: 13/04/2026



Nash Solar Farm - Landscape and Visual Impact Assessment

Viewpoint Ref: VP8a Local road east of the River Owenduff at Kilbraney (1)

Visualisation Type 4 - This 90° cylindrical projection panorama has been captured, prepared and presented in accordance with the guidance set out in the Landscape Institute Technical Guidance Note 06/19 for Type 4 Visualisations and the Scottish Natural Heritage 2017 guidance 'Visual Representation of Wind Farms'. This image has been presented in a 90° cylindrical format to aid visual comprehension of linear infrastructure occupying a wide FoV, which avoids splitting the view across numerous multiple images.

Easting (ITM): 678950
 Northing (ITM): 620063
 Direction of View: 207 °
 Distance to Site: 0.2 km
 Elevation: 39.2 m

Horizontal Field of View: 90° (cylindrical projection)
 Principal Distance: 522 mm
 Paper size: 841 x 297 mm
 Correct printed image size: 820 x 251 mm
 Enlargement Factor: 96%

Date and Time: 20/09/2024 12:03
 Camera: Canon 5D Mark II Digital SLR
 Lens: Canon Fixed 50mm Full Frame Sensor
 Panoramic Head: Manfrotto Pano Head/Leveller
 Camera Height: 1.7m (AGL)

Photography Software: Adobe Lightroom
 Panorama Stitching Software: PTGui Pro
 Post-Production Software: Adobe Photoshop
 Formatting Software: Adobe Illustrator/InDesign

Modelling Software: 3DS Max 2023
 Rendering Software: Mental Ray/Corona
 GNSS Unit: Trimble Catalyst (GNSS)
 Topographical Data: LiDAR/OSI Terrain Data
 GPS Ref: Georeferenced/Surveyed DWGS



90° Outline View
 indicating physical position and scale of the
 proposed development irrespective of screening



Nash Solar Farm - Landscape and Visual Impact Assessment

Viewpoint Ref: VP8a Local road east of the River Owenduff at Kilbraney (1)

Visualisation Type 4 - This 90° cylindrical projection panorama has been captured, prepared and presented in accordance with the guidance set out in the Landscape Institute Technical Guidance Note 06/19 for Type 4 Visualisations and the Scottish Natural Heritage 2017 guidance 'Visual Representation of Wind Farms'. This image has been presented in a 90° cylindrical format to aid visual comprehension of linear infrastructure occupying a wide FoV, which avoids splitting the view across numerous multiple images.

Easting (ITM): 678950
 Northing (ITM): 620063
 Direction of View: 207°
 Distance to Site: 0.2 km
 Elevation: 39.2 m

Horizontal Field of View: 90° (cylindrical projection)
 Principal Distance: 522 mm
 Paper size: 841 x 297 mm
 Correct printed image size: 820 x 251 mm
 Enlargement Factor: 96%

Date and Time: 20/09/2024 12:03
 Camera: Canon 5D Mark II Digital SLR
 Lens: Canon Fixed 50mm Full Frame Sensor
 Panoramic Head: Manfrotto Pano Head/Leveller
 Camera Height: 1.7m (AGL)

Photography Software: Adobe Lightroom
 Panorama Stitching Software: PTGui Pro
 Post-Production Software: Adobe Photoshop
 Formatting Software: Adobe Illustrator/InDesign

Modelling Software: 3DS Max 2023
 Rendering Software: Mental Ray/Corona
 GNSS Unit: Trimble Catalyst (GNSS)
 Topographical Data: LiDAR/OSI Terrain Data
 GPS Ref: Georeferenced/Surveyed DWGS





Nash Solar Farm - Landscape and Visual Impact Assessment

Viewpoint Ref: VP8a Local road east of the River Owenduff at Kilbraney (1)

Visualisation Type 4 - This 90° cylindrical projection panorama has been captured, prepared and presented in accordance with the guidance set out in the Landscape Institute Technical Guidance Note 06/19 for Type 4 Visualisations and the Scottish Natural Heritage 2017 guidance 'Visual Representation of Wind Farms'. This image has been presented in a 90° cylindrical format to aid visual comprehension of linear infrastructure occupying a wide FoV, which avoids splitting the view across numerous multiple images.

Easting (ITM): 678950
 Northing (ITM): 620063
 Direction of View: 207 °
 Distance to Site: 0.2 km
 Elevation: 39.2 m

Horizontal Field of View: 90° (cylindrical projection)
 Principal Distance: 522 mm
 Paper size: 841 x 297 mm
 Correct printed image size: 820 x 251 mm
 Enlargement Factor: 96%

Date and Time: 20/09/2024 12:03
 Camera: Canon 5D Mark II Digital SLR
 Lens: Canon Fixed 50mm Full Frame Sensor
 Panoramic Head: Manfrotto Pano Head/Leveller
 Camera Height: 1.7m (AGL)

Photography Software: Adobe Lightroom
 Panorama Stitching Software: PTGui Pro
 Post-Production Software: Adobe Photoshop
 Formatting Software: Adobe Illustrator/InDesign


Modelling Software: 3DS Max 2023
 Rendering Software: Mental Ray/Corona
 GNSS Unit: Trimble Catalyst (GNSS)
 Topographical Data: LiDAR/OSI Terrain Data
 GPS Ref: Georeferenced/Surveyed DWGS



RECEIVED: 13/04/2026



90° Outline View
 indicating physical position and scale of the
 proposed development irrespective of screening



Nash Solar Farm - Landscape and Visual Impact Assessment

Viewpoint Ref: VP8b Local road east of the River Owenduff at Kilbraney (1)

Visualisation Type 4 - This 90° cylindrical projection panorama has been captured, prepared and presented in accordance with the guidance set out in the Landscape Institute Technical Guidance Note 06/19 for Type 4 Visualisations and the Scottish Natural Heritage 2017 guidance 'Visual Representation of Wind Farms'. This image has been presented in a 90° cylindrical format to aid visual comprehension of linear infrastructure occupying a wide FoV, which avoids splitting the view across numerous multiple images.

Easting (ITM): 678950
 Northing (ITM): 620063
 Direction of View: 280 °
 Distance to Site: 0.2 km
 Elevation: 39.2 m

Horizontal Field of View: 90° (cylindrical projection)
 Principal Distance: 522 mm
 Paper size: 841 x 297 mm
 Correct printed image size: 820 x 251 mm
 Enlargement Factor: 96%

Date and Time: 20/09/2024 12:03
 Camera: Canon 5D Mark II Digital SLR
 Lens: Canon Fixed 50mm Full Frame Sensor
 Panoramic Head: Manfrotto Pano Head/Leveller
 Camera Height: 1.7m (AGL)

Photography Software: Adobe Lightroom
 Panorama Stitching Software: PTGui Pro
 Post-Production Software: Adobe Photoshop
 Formatting Software: Adobe Illustrator/InDesign

Modelling Software: 3DS Max 2023
 Rendering Software: Mental Ray/Corona
 GNSS Unit: Trimble Catalyst (GNSS)
 Topographical Data: LiDAR/OSI Terrain Data
 GPS Ref: Georeferenced/Surveyed DWGS



90° Baseline View



Nash Solar Farm - Landscape and Visual Impact Assessment

Viewpoint Ref: VP9a Nash Graveyard

Visualisation Type 4 - This 90° cylindrical projection panorama has been captured, prepared and presented in accordance with the guidance set out in the Landscape Institute Technical Guidance Note 06/19 for Type 4 Visualisations and the Scottish Natural Heritage 2017 guidance 'Visual Representation of Wind Farms'. This image has been presented in a 90° cylindrical format to aid visual comprehension of linear infrastructure occupying a wide FoV, which avoids splitting the view across numerous multiple images.

Easting (ITM): 677470
 Northing (ITM): 619839
 Direction of View: 350 °
 Distance to Site: 0.1 km
 Elevation: 48.8 m

Horizontal Field of View: 90° (cylindrical projection)
 Principal Distance: 522 mm
 Paper size: 841 x 297 mm
 Correct printed image size: 820 x 251 mm
 Enlargement Factor: 96%

Date and Time: 20/09/2024 13:42
 Camera: Canon 5D Mark II Digital SLR
 Lens: Canon Fixed 50mm Full Frame Sensor
 Panoramic Head: Manfrotto Pano Head/Leveller
 Camera Height: 1.7m (AGL)

Photography Software: Adobe Lightroom
 Panorama Stitching Software: PTGui Pro
 Post-Production Software: Adobe Photoshop
 Formatting Software: Adobe Illustrator/InDesign

Modelling Software: 3DS Max 2023
 Rendering Software: Mental Ray/Corona
 GNSS Unit: Trimble Catalyst (GNSS)
 Topographical Data: LiDAR/OSI Terrain Data
 GPS Ref: Georeferenced/Surveyed DWGS



90° Outline View
 indicating physical position and scale of the
 proposed development irrespective of screening



Nash Solar Farm - Landscape and Visual Impact Assessment

Viewpoint Ref: VP9a Nash Graveyard

Visualisation Type 4 - This 90° cylindrical projection panorama has been captured, prepared and presented in accordance with the guidance set out in the Landscape Institute Technical Guidance Note 06/19 for Type 4 Visualisations and the Scottish Natural Heritage 2017 guidance 'Visual Representation of Wind Farms'. This image has been presented in a 90° cylindrical format to aid visual comprehension of linear infrastructure occupying a wide FoV, which avoids splitting the view across numerous multiple images.

Easting (ITM): 677470
 Northing (ITM): 619839
 Direction of View: 350 °
 Distance to Site: 0.1 km
 Elevation: 48.8 m

Horizontal Field of View: 90° (cylindrical projection)
 Principal Distance: 522 mm
 Paper size: 841 x 297 mm
 Correct printed image size: 820 x 251 mm
 Enlargement Factor: 96%

Date and Time: 20/09/2024 13:42
 Camera: Canon 5D Mark II Digital SLR
 Lens: Canon Fixed 50mm Full Frame Sensor
 Panoramic Head: Manfrotto Pano Head/Leveller
 Camera Height: 1.7m (AGL)

Photography Software: Adobe Lightroom
 Panorama Stitching Software: PTGui Pro
 Post-Production Software: Adobe Photoshop
 Formatting Software: Adobe Illustrator/InDesign

Modelling Software: 3DS Max 2023
 Rendering Software: Mental Ray/Corona
 GNSS Unit: Trimble Catalyst (GNSS)
 Topographical Data: LiDAR/OSI Terrain Data
 GPS Ref: Georeferenced/Surveyed DWGS





Nash Solar Farm - Landscape and Visual Impact Assessment

Viewpoint Ref: VP9a Nash Graveyard

Visualisation Type 4 - This 90° cylindrical projection panorama has been captured, prepared and presented in accordance with the guidance set out in the Landscape Institute Technical Guidance Note 06/19 for Type 4 Visualisations and the Scottish Natural Heritage 2017 guidance 'Visual Representation of Wind Farms'. This image has been presented in a 90° cylindrical format to aid visual comprehension of linear infrastructure occupying a wide FoV, which avoids splitting the view across numerous multiple images.

Easting (ITM): 677470
 Northing (ITM): 619839
 Direction of View: 350 °
 Distance to Site: 0.1 km
 Elevation: 48.8 m

Horizontal Field of View: 90° (cylindrical projection)
 Principal Distance: 522 mm
 Paper size: 841 x 297 mm
 Correct printed image size: 820 x 251 mm
 Enlargement Factor: 96%


Date and Time: 20/09/2024 13:42
 Camera: Canon 5D Mark II Digital SLR
 Lens: Canon Fixed 50mm Full Frame Sensor
 Panoramic Head: Manfrotto Pano Head/Leveller
 Camera Height: 1.7m (AGL)

Photography Software: Adobe Lightroom
 Panorama Stitching Software: PTGui Pro
 Post-Production Software: Adobe Photoshop
 Formatting Software: Adobe Illustrator/InDesign

Modelling Software: 3DS Max 2023
 Rendering Software: Mental Ray/Corona
 GNSS Unit: Trimble Catalyst (GNSS)
 Topographical Data: LiDAR/OSI Terrain Data
 GPS Ref: Georeferenced/Surveyed DWGS



90° Photomontage
Established Mitigation



Nash Solar Farm - Landscape and Visual Impact Assessment

Viewpoint Ref: VP9a Nash Graveyard

Visualisation Type 4 - This 90° cylindrical projection panorama has been captured, prepared and presented in accordance with the guidance set out in the Landscape Institute Technical Guidance Note 06/19 for Type 4 Visualisations and the Scottish Natural Heritage 2017 guidance 'Visual Representation of Wind Farms'. This image has been presented in a 90° cylindrical format to aid visual comprehension of linear infrastructure occupying a wide FoV, which avoids splitting the view across numerous multiple images.

Easting (ITM): 677470
 Northing (ITM): 619839
 Direction of View: 350 °
 Distance to Site: 0.1 km
 Elevation: 48.8 m


Horizontal Field of View: 90° (cylindrical projection)
 Principal Distance: 522 mm
 Paper size: 841 x 297 mm
 Correct printed image size: 820 x 251 mm
 Enlargement Factor: 96%

Date and Time: 20/09/2024 13:42
 Camera: Canon 5D Mark II Digital SLR
 Lens: Canon Fixed 50mm Full Frame Sensor
 Panoramic Head: Manfrotto Pano Head/Leveller
 Camera Height: 1.7m (AGL)

Photography Software: Adobe Lightroom
 Panorama Stitching Software: PTGui Pro
 Post-Production Software: Adobe Photoshop
 Formatting Software: Adobe Illustrator/InDesign

Modelling Software: 3DS Max 2023
 Rendering Software: Mental Ray/Corona
 GNSS Unit: Trimble Catalyst (GNSS)
 Topographical Data: LiDAR/OSI Terrain Data
 GPS Ref: Georeferenced/Surveyed DWGS





Nash Solar Farm - Landscape and Visual Impact Assessment

Viewpoint Ref: VP9b Nash Graveyard

Visualisation Type 4 - This 90° cylindrical projection panorama has been captured, prepared and presented in accordance with the guidance set out in the Landscape Institute Technical Guidance Note 06/19 for Type 4 Visualisations and the Scottish Natural Heritage 2017 guidance 'Visual Representation of Wind Farms'. This image has been presented in a 90° cylindrical format to aid visual comprehension of linear infrastructure occupying a wide FoV, which avoids splitting the view across numerous multiple images.

Easting (ITM): 677470
 Northing (ITM): 619839
 Direction of View: 80°
 Distance to Site: 0.1 km
 Elevation: 48.8 m

Horizontal Field of View: 90° (cylindrical projection)
 Principal Distance: 522 mm
 Paper size: 841 x 297 mm
 Correct printed image size: 820 x 251 mm
 Enlargement Factor: 96%


Date and Time: 20/09/2024 13:42
 Camera: Canon 5D Mark II Digital SLR
 Lens: Canon Fixed 50mm Full Frame Sensor
 Panoramic Head: Manfrotto Pano Head/Leveller
 Camera Height: 1.7m (AGL)

Photography Software: Adobe Lightroom
 Panorama Stitching Software: PTGui Pro
 Post-Production Software: Adobe Photoshop
 Formatting Software: Adobe Illustrator/InDesign

Modelling Software: 3DS Max 2023
 Rendering Software: Mental Ray/Corona
 GNSS Unit: Trimble Catalyst (GNSS)
 Topographical Data: LiDAR/OSI Terrain Data
 GPS Ref: Georeferenced/Surveyed DWGS



90° Outline View
 indicating physical position and scale of the
 proposed development irrespective of screening



Nash Solar Farm - Landscape and Visual Impact Assessment

Viewpoint Ref: VP9b Nash Graveyard

Visualisation Type 4 - This 90° cylindrical projection panorama has been captured, prepared and presented in accordance with the guidance set out in the Landscape Institute Technical Guidance Note 06/19 for Type 4 Visualisations and the Scottish Natural Heritage 2017 guidance 'Visual Representation of Wind Farms'. This image has been presented in a 90° cylindrical format to aid visual comprehension of linear infrastructure occupying a wide FoV, which avoids splitting the view across numerous multiple images.

Easting (ITM): 677470
 Northing (ITM): 619839
 Direction of View: 80°
 Distance to Site: 0.1 km
 Elevation: 48.8 m


Horizontal Field of View: 90° (cylindrical projection)
 Principal Distance: 522 mm
 Paper size: 841 x 297 mm
 Correct printed image size: 820 x 251 mm
 Enlargement Factor: 96%

Date and Time: 20/09/2024 13:42
 Camera: Canon 5D Mark II Digital SLR
 Lens: Canon Fixed 50mm Full Frame Sensor
 Panoramic Head: Manfrotto Pano Head/Leveller
 Camera Height: 1.7m (AGL)

Photography Software: Adobe Lightroom
 Panorama Stitching Software: PTGui Pro
 Post-Production Software: Adobe Photoshop
 Formatting Software: Adobe Illustrator/InDesign

Modelling Software: 3DS Max 2023
 Rendering Software: Mental Ray/Corona
 GNSS Unit: Trimble Catalyst (GNSS)
 Topographical Data: LiDAR/OSI Terrain Data
 GPS Ref: Georeferenced/Surveyed DWGS





Nash Solar Farm - Landscape and Visual Impact Assessment

Viewpoint Ref: VP9b Nash Graveyard

Visualisation Type 4 - This 90° cylindrical projection panorama has been captured, prepared and presented in accordance with the guidance set out in the Landscape Institute Technical Guidance Note 06/19 for Type 4 Visualisations and the Scottish Natural Heritage 2017 guidance 'Visual Representation of Wind Farms'. This image has been presented in a 90° cylindrical format to aid visual comprehension of linear infrastructure occupying a wide FoV, which avoids splitting the view across numerous multiple images.

Easting (ITM): 677470
 Northing (ITM): 619839
 Direction of View: 80°
 Distance to Site: 0.1 km
 Elevation: 48.8 m

Horizontal Field of View: 90° (cylindrical projection)
 Principal Distance: 522 mm
 Paper size: 841 x 297 mm
 Correct printed image size: 820 x 251 mm
 Enlargement Factor: 96%

Date and Time: 20/09/2024 13:42
 Camera: Canon 5D Mark II Digital SLR
 Lens: Canon Fixed 50mm Full Frame Sensor
 Panoramic Head: Manfrotto Pano Head/Leveller
 Camera Height: 1.7m (AGL)

Photography Software: Adobe Lightroom
 Panorama Stitching Software: PTGui Pro
 Post-Production Software: Adobe Photoshop
 Formatting Software: Adobe Illustrator/InDesign

Modelling Software: 3DS Max 2023
 Rendering Software: Mental Ray/Corona
 GNSS Unit: Trimble Catalyst (GNSS)
 Topographical Data: LiDAR/OSI Terrain Data
 GPS Ref: Georeferenced/Surveyed DWGS



90° Photomontage
Established Mitigation



Nash Solar Farm - Landscape and Visual Impact Assessment

Viewpoint Ref: VP9b Nash Graveyard

Visualisation Type 4 - This 90° cylindrical projection panorama has been captured, prepared and presented in accordance with the guidance set out in the Landscape Institute Technical Guidance Note 06/19 for Type 4 Visualisations and the Scottish Natural Heritage 2017 guidance 'Visual Representation of Wind Farms'. This image has been presented in a 90° cylindrical format to aid visual comprehension of linear infrastructure occupying a wide FoV, which avoids splitting the view across numerous multiple images.

Easting (ITM): 677470
Northing (ITM): 619839
Direction of View: 80°
Distance to Site: 0.1 km
Elevation: 48.8 m

Horizontal Field of View: 90° (cylindrical projection)
Principal Distance: 522 mm
Paper size: 841 x 297 mm
Correct printed image size: 820 x 251 mm
Enlargement Factor: 96%

Date and Time: 20/09/2024 13:42
Camera: Canon 5D Mark II Digital SLR
Lens: Canon Fixed 50mm Full Frame Sensor
Panoramic Head: Manfrotto Pano Head/Leveller
Camera Height: 1.7m (AGL)

Photography Software: Adobe Lightroom
Panorama Stitching Software: PTGui Pro
Post-Production Software: Adobe Photoshop
Formatting Software: Adobe Illustrator/InDesign

Modelling Software: 3DS Max 2023
Rendering Software: Mental Ray/Corona
GNSS Unit: Trimble Catalyst (GNSS)
Topographical Data: LiDAR/OSI Terrain Data
GPS Ref: Georeferenced/Surveyed DWGS





90° Outline View
 indicating physical position and scale of the
 proposed development irrespective of screening



Nash Solar Farm - Landscape and Visual Impact Assessment
 Viewpoint Ref: VP9c Nash Graveyard

Visualisation Type 4 - This 90° cylindrical projection panorama has been captured, prepared and presented in accordance with the guidance set out in the Landscape Institute Technical Guidance Note 06/19 for Type 4 Visualisations and the Scottish Natural Heritage 2017 guidance 'Visual Representation of Wind Farms'. This image has been presented in a 90° cylindrical format to aid visual comprehension of linear infrastructure occupying a wide FoV, which avoids splitting the view across numerous multiple images.

Easting (ITM): 677470
 Northing (ITM): 619839
 Direction of View: 195 °
 Distance to Site: 0.1 km
 Elevation: 48.8 m

Horizontal Field of View: 90° (cylindrical projection)
 Principal Distance: 522 mm
 Paper size: 841 x 297 mm
 Correct printed image size: 820 x 251 mm
 Enlargement Factor: 96%

Date and Time: 20/09/2024 13:42
 Camera: Canon 5D Mark II Digital SLR
 Lens: Canon Fixed 50mm Full Frame Sensor
 Panoramic Head: Manfrotto Pano Head/Leveller
 Camera Height: 1.7m (AGL)

Photography Software: Adobe Lightroom
 Panorama Stitching Software: PTGui Pro
 Post-Production Software: Adobe Photoshop
 Formatting Software: Adobe Illustrator/InDesign

Modelling Software: 3DS Max 2023
 Rendering Software: Mental Ray/Corona
 GNSS Unit: Trimble Catalyst (GNSS)
 Topographical Data: LiDAR/OSI Terrain Data
 GPS Ref: Georeferenced/Surveyed DWGS





90° Outline View
 indicating physical position and scale of the
 proposed development irrespective of screening



Nash Solar Farm - Landscape and Visual Impact Assessment

Viewpoint Ref: VP10 Local road east of the River Owenduff at Kilbraney (2)

Visualisation Type 4 - This 90° cylindrical projection panorama has been captured, prepared and presented in accordance with the guidance set out in the Landscape Institute Technical Guidance Note 06/19 for Type 4 Visualisations and the Scottish Natural Heritage 2017 guidance 'Visual Representation of Wind Farms'. This image has been presented in a 90° cylindrical format to aid visual comprehension of linear infrastructure occupying a wide FoV, which avoids splitting the view across numerous multiple images.

Easting (ITM): Northing (ITM): Direction of View: Distance to Site: Elevation:	679127 620017 254 ° 0.2 km 45.6 m	Horizontal Field of View: 90° (cylindrical projection) Principal Distance: Paper size: Correct printed image size: Enlargement Factor:	522 mm 841 x 297 mm 820 x 251 mm 96%	Date and Time: Camera: Lens: Panoramic Head: Camera Height:	20/09/2024 12:27 Canon 5D Mark II Digital SLR Canon Fixed 50mm Full Frame Sensor Manfrotto Pano Head/Leveller 1.7m (AGL)	Photography Software: Panorama Stitching Software: Post-Production Software: Formatting Software:	Adobe Lightroom PTGui Pro Adobe Photoshop Adobe Illustrator/InDesign	Modelling Software: Rendering Software: GNSS Unit: Topographical Data: GPS Ref:	3DS Max 2023 Mental Ray/Corona Trimble Catalyst (GNSS) LiDAR/OSI Terrain Data Georeferenced/Surveyed DWGS
--	---	--	---	---	--	--	---	---	---





Nash Solar Farm - Landscape and Visual Impact Assessment

Viewpoint Ref: VP10 Local road east of the River Owenduff at Kilbraney (2)

Visualisation Type 4 - This 90° cylindrical projection panorama has been captured, prepared and presented in accordance with the guidance set out in the Landscape Institute Technical Guidance Note 06/19 for Type 4 Visualisations and the Scottish Natural Heritage 2017 guidance 'Visual Representation of Wind Farms'. This image has been presented in a 90° cylindrical format to aid visual comprehension of linear infrastructure occupying a wide FoV, which avoids splitting the view across numerous multiple images.

Easting (ITM): 679127
 Northing (ITM): 620017
 Direction of View: 254 °
 Distance to Site: 0.2 km
 Elevation: 45.6 m

Horizontal Field of View: 90° (cylindrical projection)
 Principal Distance: 522 mm
 Paper size: 841 x 297 mm
 Correct printed image size: 820 x 251 mm
 Enlargement Factor: 96%

Date and Time: 20/09/2024 12:27
 Camera: Canon 5D Mark II Digital SLR
 Lens: Canon Fixed 50mm Full Frame Sensor
 Panoramic Head: Manfrotto Pano Head/Leveller
 Camera Height: 1.7m (AGL)

Photography Software: Adobe Lightroom
 Panorama Stitching Software: PTGui Pro
 Post-Production Software: Adobe Photoshop
 Formatting Software: Adobe Illustrator/InDesign

Modelling Software: 3DS Max 2023
 Rendering Software: Mental Ray/Corona
 GNSS Unit: Trimble Catalyst (GNSS)
 Topographical Data: LiDAR/OSI Terrain Data
 GPS Ref: Georeferenced/Surveyed DWGS



90° Photomontage
Established Mitigation



Nash Solar Farm - Landscape and Visual Impact Assessment

Viewpoint Ref: VP10 Local road east of the River Owenduff at Kilbraney (2)

Visualisation Type 4 - This 90° cylindrical projection panorama has been captured, prepared and presented in accordance with the guidance set out in the Landscape Institute Technical Guidance Note 06/19 for Type 4 Visualisations and the Scottish Natural Heritage 2017 guidance 'Visual Representation of Wind Farms'. This image has been presented in a 90° cylindrical format to aid visual comprehension of linear infrastructure occupying a wide FoV, which avoids splitting the view across numerous multiple images.

Easting (ITM): 679127
 Northing (ITM): 620017
 Direction of View: 254 °
 Distance to Site: 0.2 km
 Elevation: 45.6 m

Horizontal Field of View: 90° (cylindrical projection)
 Principal Distance: 522 mm
 Paper size: 841 x 297 mm
 Correct printed image size: 820 x 251 mm
 Enlargement Factor: 96%

Date and Time: 20/09/2024 12:27
 Camera: Canon 5D Mark II Digital SLR
 Lens: Canon Fixed 50mm Full Frame Sensor
 Panoramic Head: Manfrotto Pano Head/Leveller
 Camera Height: 1.7m (AGL)

Photography Software: Adobe Lightroom
 Panorama Stitching Software: PTGui Pro
 Post-Production Software: Adobe Photoshop
 Formatting Software: Adobe Illustrator/InDesign

Modelling Software: 3DS Max 2023
 Rendering Software: Mental Ray/Corona
 GNSS Unit: Trimble Catalyst (GNSS)
 Topographical Data: LiDAR/OSI Terrain Data
 GPS Ref: Georeferenced/Surveyed DWGS

